




























Miscellaneous City Maps

The City of Holland has many maps referenced frequently. The information may be helpful to citizens and visitors alike.

All of the following maps are in Adobe PDF format. The files are up to 1.5MB in size and may take some time to download.

Supporting Documents

-  [Bike Plan](#)
-  [Block Map](#)
-  [Centennial Park](#)
-  [Central Neighborhood](#)
-  [Civic Center/Farmers Market](#)
-  [Downtown Development Area](#)
-  [DeGraaf Nature Center](#)
-  [Downtown Parking](#)
-  [Greater Holland Area with 1999 Population Estimates](#)
-  [Greater Holland Populations](#)
-  [Historic Districts](#)
-  [Holland Public School Districts](#)
-  [Holland Regional Map](#)
-  [Holland Municipal Stadium](#)
-  [Hope College Area](#)
-  [Housing Cost Estimates](#)
-  [Kollen Park](#)
-  [Lake Macatawa No-Wake Zones](#)
-  [Land Use Plan](#)
-  [Paw Paw Preserve Trail Map](#)
-  [Places of Worship](#)
-  [Reference Map](#)
-  [Refuse Pick-Up Zones](#)
-  [Traffic Control](#)
-  [Truck Routes](#)
-  [Tulip Locations](#)
-  [Van Raalte Farm](#)
- [Zoning Map](#)

Miscellaneous City Maps

Published on City of Holland Michigan Official Website (<http://www.cityofholland.com>)



[Ward and Precinct](#)

Source URL (retrieved on 2015-01-29 05:52): <http://www.cityofholland.com/mapping/miscellaneous-city-maps>